



**R.G. GUPTA**  
POLICY/CITY PLANNER

**KNOW YOUR**

# COMMERCIAL CENTRES

R. G. Gupta (M: 09811018374) City / Policy Planner  
UPS Campus, Block-A, Preet Vihar, Delhi-92  
Email: ram\_gopal\_gupta@yahoo.co.in  
web : www.rgplan.org ; blog. www.ramgopalgupta.blog.com

## 1 COMMERCIAL MARKETS PRIOR TO 1900

(1) Katra Neel, (2) Kinari Bazar, (3) Dariba Kalan, (4) Chhatta Chowk Bazar, (5) Ballimaran, (6) Moti Bazar, (7) Tilak Bazar, (8) Sadar Bazar, (9) Nai Sarak, (10) Chawri Bazar, (11) Old Lajpat Rai Market, (12) Khari Bhaoli,

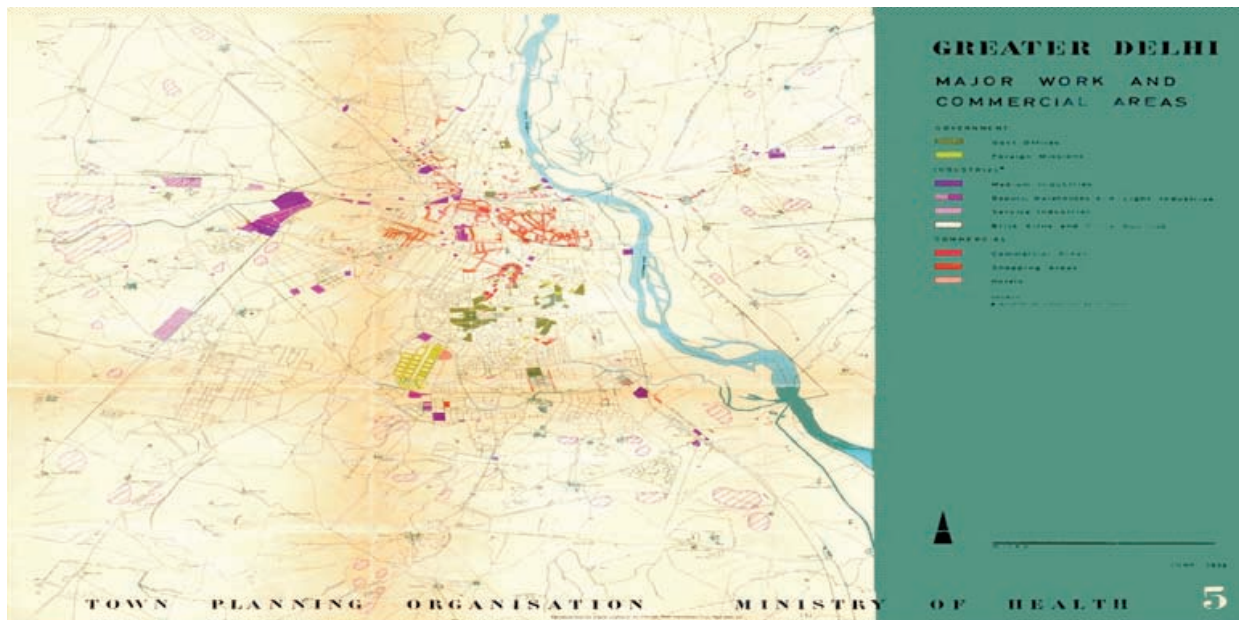
**MIXED USE ROADS AND STREETS OF THE WALLED CITY TILL THE NEW DEVELOPMENT WAS THERE.**

(1) Chandni Chowk road; (2) Netaji Subhash Marg; (3) Ansari Road, (4) Khari Baoli; (5) Naya Bazar Road; (6) Shardanand Marg; (7) Ajmeri Gate Bazar; (8) Church Mission Road; (9) S.P.M. Marg; (10) H.C. Sen Road; (11) Bazar Sita Ram, (12) Gali Kucha Pati Ram, (13) Gali Arya Samaj, (14) Gali Kali Masjid, (15) Gali Katra Anikhan; (16) Bazar Dilli Darwaza; (17) Sir Syed Ahmad Marg, (18) Gali Kuncha Chalan, (19) Gali Pataudi House, (20) Gali Kala Mehal; (21) Gali Churiwalan Chawri Bazar, (22) Bazar Matia Mahal, (23) Sita Ram Bazar, (24) Gali Pandit Prem Narain; (25) Fasil Road, (26) Gali Shah Tara, (27) Gali Kucha Pandit, (28) Gali Sahaganj Farashkana Road, (29) Lal Kuan Bazar; (30) Farash Khana Road, (31) Samosa Wali Gali, (32) Fasil Road, (33) Naya Bans Road, (34) Bazar Khari Baoli, (35) Katra Dariyan Road, (36) Gali Batashawali, (37) Gali Kucha Nawab; (38) Dayanand Road, (39) Ansari Road; (40) Katra Bariyan Road, (41) Lal Kuan Road, (42) Gali Ballimaran, (43) Gali Kashim Jaan, (44) Chawri Bazar, (45) Nai Sarak, (46) Chandni Chowk; (47) Nai Sarak, (48) Chandni Chowk Esplanade Road, (49) Dariba Kalan Bazar Gulian, (50) Chawri Bazar, (51) Chatta Shahji, (52) Gali Khajoor, (53) Gali Katra Kushal Rai, (54) Gali Anar Wali, (55) Kinari Bazar Maliwara Road; (56) Katra neel, (57) Katra Natwar Area, (58) Bara Bazar Road and (59) Nicholson Road.

Let Some Body Collect Data above these 12 + 59 = 71 Markets and do development.

## 2 COMMERCIAL AREAS PRIOR TO 1962 (20 IN NOS.)

(1) Jama Masjid, (2) Chitli Qabar, (3) Bazar Sita Ram, (4) Ajmere Gate, (5) Chandni Chowk, (6) Fatehpuri, (7) Lajpat Rai Market, (8) Kashmere Gate and Mori Gate, (9) Malka Ganj, (10) Subzi Mandi, (11) Bara Hindu Rao, (12) Sadar Bazar, (13) Nabi Karim, (14) Qadam Sharif, (15) Ram Nagar, (16) Paharganj, (17) Model Basti, (18) Manakpura, (19) Shahdara Town, (20) Jhandewala Scheme Block-E



## COMMERCIAL AREAS IN 1957-58

(1) WALLED CITY OF DELHI INCLUDING KASHMERE GATE, SADAR BAZAR AND ADJOINING AREAS, (2) KAROL BAGH, (3) CONNAUGHT PLACE AND (4) FEW OTHERS



## CONNAUGHT PLACE SUB CENTRAL BUSINESS DISTRICT - 1933

*It is just like Archeological Monument*

**3 LIST OF 27 OLD MARKETS, UNDER L&DO, DIRECTORATE OF ESTATE AND CPWD, TRANSFERRED TO THE NEW DELHI MUNICIPAL COUNCIL (NDMC) PRIOR TO MPD -1962**

(1) Baird Road Market, (2) Bhagat Singh Market, (3) Khan Market, (4) Khanna Market, (5) Ali Ganj Market, (6) Bengali Market (Shop-cum-Residence), (7) Jor Bagh Market (Shop-cum-Residence), (8) Diplomatic Enclave, (9) N.C. Market, (10) Sarojini Nagar Market, (11) Babu Market, (12) Kidwai Nagar (South), (13) Kidwai Nagar (Centre), (14) Moti Bagh-I, (15) Begum Zaidi Market, (16) Basurkar Market, (17) Naroji Nagar, (18) Pandara Road Market, (19) Laxmi Bai Nagar Market, (20) Netaji Nagar Market, (21) Prithviraj Road Market, (22) Lodhi Colony Main Market, (23) Janpath Market, (24) DIZ Area, Sec.IV, B.K.S. Marg, (25) Hanuman Road, (26) Asia House Market, (27) Ring Road Market

**4. LIST OF 70 MARKETS, UNDER L&DO, DIRECTORATE OF ESTATE AND CPWD, TRANSFERRED TO THE MUNICIPAL CORPORATION OF DELHI (MCD)**

(1) Ansari Market, (2) Ashoka Market, (3) Azad Market, (4) Desh Bandhu Gupta Market, (5) Gaffar Market, (6) Gokhale Market, (7) Indra Market, (8) Khursheed Market, (9) Lajpat Nagar Market, (10) Lehna Singh Market, (11) Mirdard Road Market, (12) Old Rohtak Road Market, (13) Rani Jhansi Road Market, (14) Roshnara Road Market, (15) Sewa Nagar Market, (16) Teliwara Market, (17) Timar Pur Market, (18) Gulabi Bagh Market, (19) Tilak Nagar (New Market), (20) Tilak Nagar (Old Market), (21) Defence Colony Market, (22) Kalkaji Market, (23) Jung Pura Market, (24) Moti Nagar Market, (25) Tehar-I Market, (26) Old Rajender Nagar Market, (27) Ramesh Nagar Market, (28) West Patel Nagar (New Market), (29) West Patel Nagar (Old Market), (30) Nizamuddin Market, (31) New Qutab Road Market, (32) South Patel Nagar Market, (33) Central Market, LPN, (34) Pushpa Market, LPN, (35) Krishna Market, LPN, (36) Malviya Nagar Market, (37) Malka Ganj Market, (38) Inner Market, Malka Ganj, (39) Main Road Market, Malka Ganj, (40) East Patel Nagar Market, (41) New Rajinder Nagar Market, (42) Edward Lane Market, (43) Punchkuian Road Market, (44) Pahar Ganj Market, (45) Sunder Nagar Market Shop-cum-Residence, (46) Prem Nagar Market, (47) M.B. Road, (48) Kamla Market, (49) Mehar Chand Market, (50) R.K. Puram Market, Sector-I, (51) R.K. Puram, Sector-II, (52) R.K. Puram, Sector-III, (53) R.K. Puram Market, Sector-IV, (54) R.K. Puram Market, Sector-V, (55) R.K. Puram Market, Sector-VI, (56) R.K. Puram Market, Sector-VII (Centre-I), (57) R.K. Puram Market, Sector-VII (Centre-II), (58) R.K. Puram Market, Sector-VIII, (59) R.K. Puram Market, Sector-IX, (60) R.K. Puram Market, Sector-XII, (61) Site-D Market, Sector-VI, R.K. PUram, (62) Kasturba Nagar-Shops, (63) Sri Niwas Puri - Shops, (64) Nanak Pura - Shops, (65) Pleasure Garden Market - Shops, (66) Lancer Road - Shops, (67) "Y" Shape Building I.P. Bhawan, (68) Vasant Vihar Shopping Complex, (69) Mohammadpur Shopping Complex, (70) Sadiq Nagar Market

**MARKETS PRIOR TO THE IST MASTER PLAN**

(1)  $12 + 59 = 71$  + (2)  $20$  + (3)  $27 + 4 = 70 = 188$   
All these needs:

Re-planning + Re- development + Re- constructions + Re-Management + Re-maintenance.

These is a huge exercise and has to be done on the following principals :

- 1 Public Private Partnership

**5 CENTRAL BUSINESS DISTRICTS (3)**

(1) Connaught Place, (2) Shahjahanabad (Walled City) and Extensions, (3) Karol Bagh,

**6 SUB CENTRAL BUSINESS DISTRICTS**

(1) Karol Bagh, (2) Shahdara

2 Transparency

3 Higher FAR along with high intensity Traffic corridors

4 Use of TDR (Transfer of Development Rights)

5 Full Parking provisions

6 Full Physical, Social, Economic and Ecological Infrastructure.

**7 DISTRICT CENTRES - 10 IN NOS.**

(1) Nehru Place, (2) Rajendra Place, (3) Bhikaji Cama Place, (4) Janakpuri, (5) Laxmi Nagar, (6) Shivaji Place (Raja Garden), (7) Jhandewalan, (8) Netaji Subhash Place (Wazirpur), (9) Saket, (10) Manglam Place (Rohini)



**SAKET DISTRICT CENTRE**



**RAJENDRA PLACE DISTRICT CENTRE**

**8 DISTRICT CENTRES IN THE PROCESS OF ADVANCE DEVELOPMENT - 13 IN NOS. (MPD-2021 AD PAGE-69)**

(1) Trans Yamuna Area - Shahdara, (2) Rohini - Twin District Centre, (3) Peeragarhi (Rohtak Road), (4) Paschim Vihar, (5) Shalimar Bagh, (6) Dheerpur Extension (Jahangirpuri), (7) Majnu Ka Tila (Khuber Pass), (8) Dilshad Garden, (9) Shastri Park (Shahdara), (10) Mayur Vihar, (11) Rohini Ph-III/IV/V, (12) Dwarka, (13) Narela,



**ROHINI—TWIN TOWER DISTRICT CENT (Rohini)**

**9 SUB DISTRICT CENTRES—18 Nos.**

(1) Gole Market (10 ha), (2) Khan Market (13 ha.), (3) Vinay Nagar – (16 ha), (4) Malkaganj (12 ha.), (5) Gokhle Market, (10 ha.), (6) Azadpur – G.T. Road – (6 ha.), (7) Jhilmil area (13 ha.), (8) Tihar village (10 ha.), (9) Tilak Nagar (6 ha.), (10) Kashmere Gate (14 ha.), (11) I.N.A. Colony (16 ha.), (12) Jhandewalan (Naaz Cinema) (26 ha.), (13) Malviya Nagar (18 ha.), (14) New Jail Road (10 ha.), (15) Rohtak Road (10 ha.), (16) Azadpur Road (8 ha.), (17) New Delhi Station (6 ha.), (18) Panchkuian Road (5 ha.)

**10 NON-HIERARCHICAL COMMERCIAL CENTRES – 8 IN NOS. (MPD-2021 AD PAGE-70)**

(1) Commercial Centre at Asaf Ali Road, (2) Commercial Centre adjoining Metropolitan Passenger Terminal, Okhla (Jasola), (3) Commercial Centres Laxmi Bai Nagar, (4) Commercial Centre, Nehru Nagar (Near Ring Road), (5) Central Market – Lajpat Nagar, (6) INA Market, (7) Sarojini Nagar Market, (8) Any other area as may be identified.



**NON HIERARCHICAL COMMERCIAL CENTRE, JASOLA**

**Other existing non-hierarchical commercial centres are**

(i) Central Market – Lajpat Nagar, (ii) INA market, (iii) Sarojini Nagar market, (iv) any other area as may be identified.

**11 COMMUNITY CENTRES 11 + 17 + 33 = 61**

**(a) Projects Completed** – (1) Yusuf Sarai (Part), (2) Saket, (3) Safdarjang Block A & B, (4) Naraina, (5) Maya Puri Industrial Area (Phase-I), (6) Karampura, (7) East of Kailash, (8) Friends Colony, (9) Basant Lok, (10) Naraina Industrial Phase-I, (11) Basant Lok.

**(b) Projects in Progress** – (1) Yusuf Sarai (Part), (2) Malviya Nagar Extn. (Saket), (3) Jamrud Pur, (4) Masjid Moth Block (EFGH), (5) Shopping Centre at Kalkaji, (6) Hauz khas, (7) Mayapuri Indl. (Ph.II), (8) Naraina Indl. Area (Ph.I), (9) East of Kailash, (10) Friends Colony, (11) Friends Colony, (12)

Basant Lok, (13) Janakpuri, Block C, (14) Wazirpur Indl. Area, (15) Kirti Nagar, (16) Mayapuri, Ph.II, (17) Janakpuri Block B.

**(c) Projects in Planning Stage** – (1) Okhla Industrial Area Phase-I, (2) Kalkaji, (3) Old Malviya Nagar, (4) Dilshad Garden, (5) Bodella Block C (Vikas Puri), (6) Kirti Nagar (Warehousing), (7) Sunlight Colony, (8) J.J. Colony Sunlight Colony, (9) Paschimpuri Block-A, (10) Pajouri Garden G.\* Area No.3, (11) Safdarjang Block C, (12) Okhla Industrial Area, (13) Masjid Mother Block D, (14) Pitampura, (15) Rewari Line, (16) Basant Lok, (17) Janakpuri, (18)

Cooperative House Building roads, (19) Sheikh Sarai Ph.I, (20) Shalimar Bagh, Block B, A, (21) Shalimarg Bagh, Block B Pkt.G, (22) Shalimar Bagh, Block-A (Ajay Enclave), (23) Shalimar Bagh Block-B, (24) Paschim Vihar Block-A, (25) Madipur, (26) Rohini Sector-3 Ph.I, (27) Rohini Sector-6, (28) Rohini Sector-VII, (29) Rohini Sector-VIII, (30) Development of Zone H-5 (Part) Pitampura, (31) Preet Nagar, (32) Vivek Vihar, Ph-II, (33) Ghonda Block-G.

**12 STATUS OF COMMERCIAL PROJECTS ON SLUMS & J.J. LANDS 11 + 23 + 7 = 41**

(1) Paharganj Community Shopping Centre (2.76 hect.), (2) Shahzada bagh Community Shopping Centre (1.71 hect.), (3) Sultanpuri Community Shopping Centre (5.7 hect.), (4) Mangolpuri Community Shopping Centre (3.41 hect.), (5) Madipur Community Shopping Centre (6 hect.), (6) Raghubir Nagaar Community Shopping Centre I (2.68 hect.), (7) Kalkaji Community Shopping Centre (3,4 hect.), (8) Raghubir Nagar Community Shopping Centre II (1.43 hect.), (9) Jahangirpuri Community Shopping Centre-I (2.62 hect.), (10) Jahangirpuri Community Shopping Centre-II (3.2 hect.), (11) Dakshinpuri Community Shopping Centre (4.48 hect.).

**Local Shopping Centre**

(12) New Seemapuri (0.36 hect.), (13) Shakurpur JJ Colony near Samrat Cinema (1.34 hect.), (14) Nand Nagri Extension Block F&G (0.326 hect.), (15) Nand Nagri Extension opposite K&L Block (0.32 hect.), (16) Jahangirpuri near Cinema, (17) Sultanpuri Block-A, (18) Sultanpuri Block-B, (19) Sultanpuri Block-C, (20) Sultanpuri Block-C Extension, (21) Sultanpuri Block-D, (22) Sultanpuri Block-E, (23) Mangolpuri Block-A, (24) Mangolpuri Block-K, (25) Mangolpuri Block-N, (26) Himmatpuri Block-27, (27) Himmatpuri Block-29, (28) Khichripur Block-I & II, (29) Mangolpuri Block-S, (30) Mangolpuri Block-I, (31) Khyala JJ Colony Phase I & II (0.348 hect.), (32) Shakurpur-II Colony Block-C (0.385 hect.), (33) Mangolpuri Block-F, (34) Mangolpuri Block-Q.

**Other Important Projects**

(35) Office building at Moti Nagar (2760 sq.mt.), (36) Staff Housing at Baljit Nagar (1 hect.), (37) Traditional Housing at Turkman Gate, (38) Professional Chamber at Asaf Ali Road (1,000 sq.mt.), (39) Flatted factories-cum-work centres at Shahzada Bagh, (40) Minto Road Housing Complex (10 hect.), (41) Redevelopment of Kasturba Bal Niketan, Lajpat Nagar (8 hect.).

**13 LOCAL SHOPPING CENTRE 45 + 27 + 71 = 143**

**(a) Projects completed**

(1) Wazirpur Phase I, Block-F, (2) Dakshinpuri, Block-K, (3) Dakshinpuri, Block 18, (4) Dakshinpuri, Block F, (5) Dakshinpuri Extn., Site-I, (6) Dakshinpuri Extn. Block 2, (7) Dakshinpuri Extn., Site-II, (8) Defence Colony Flyover (South Side), (9) Deference Colony Flyover (North Side), (10) Uday Park, (11) Defence Colony (Opp. Mool Chand), (12)

Munirka, Phase-II, (13) Malviya Nagar Extn Block J, (14) Seelam Pur, (15) Bodella Block 'M', (16) Shalimar Bagh Block B Pkt. 'D', (17) Shalimar Bagh, Block A, Pkt. 'C', (18) Shalimar Bagh, Block A, Pkt. 'G', (19) East of Kailash Block (Suraj Parbat), (20) Vasant Vihar Block C, (21) Vasant Vihar Block D, (22) Gulmohar Park, Part I & II, (23) M.M.T. C/S.T.C. Cooperative House Building Roads, (24) Hemkunt, (25) Safdarjang Enclave Block B-6, (26) Anand Niketan, Ph.I & II, (27) Rampura, (28) Paschimpuri Block B4, (29) Saraswati Vihar, (30) Janakpuri Block A-3, (31) Janakpuri Block B-1, (32) Janakpuri Block C4/E, (33) Janakpuri Block C5/A, (34) Safdarjang Block C-5, (35) Tagore Garden, (36) Madangir, (37) Masjid Mother (Uday Park), (38) Wazirpur, Ph.II, Block-C, (39) Saraswati Vihar (Teachers CHBS) Pitampura, (40) Community Centre Naraina Indl. Area Plot No.7&8., (41) Paschim Vihar A-5, (42) Wazirpur, Ph.I Block H, (43) Jhilmil (Indl.) Block A, (44) Jhilmil (Indl.) Block B, (45) Jhilmil, Ph.I (Vivek Vihar) (Residential).

#### (b) Projects under progress

(1) Sadhna Enclave (near Panchsheel Colony), (2) Masjid Mother (EFGH), (3) Munirka (Ph.III) Wing A, B, C, (4) Masjid Mother Extn., (Near Nitibagh), (5) Masjid Moth, Block B, (6) EPDP Colony, (7) Huzkhas Block C-2, Safdarjang, (8) Shopping Centre at Masjid Moth Block-E, (9) LSC Office complex Munirka (Ph.II) (Shops in Wing-B, Pkt.I), (10) Shalimar Bagh, Block A Pkt. I, (11) Naraina Vihar, Block-B to G i/c Internal Development, (12) Pamposh (near Guru Nanak CHBS), (13) New Friends Colony Cooperative House Building road, (14) Sidhartha Enclave, (15) New Friends Colony (CHBS), (16) Safdarjang Block A, B (B-^), (17) Janakpuri A-I, (18) Janakpuri C-I, (19) Lawrence Road, (20) Paschimpuri Block A-I, (21) Chintranjan Park, Plot No.1 159 (EPDP), (22) Bodella Block-J, (23) Shalimar Bagh, Block A, Pocket-L, (24) Paschimpuri Block B1, (25) Shopping Centre in Pkt. JG at Bodella, (26) Local Shopping Centre at Preet Nagar (CHBS), (27) LSC in (CHBS) M/O Health

#### (c) Projects in Planning Stage

(1) Sheikh Sarai near 1264 Ph.II Janta/LIG, (2) Suraj Parbat, (3) Ghonda B-5, (4) Yamunapuri (Ghonda) Block C, (5) Trilokpuri Pkt.III, (6) West of Trilokpuri P-I, (7) West of Trilokpuri P-I, (8) Dilshad Garden (Pvt. Architect), (9) Nand Nagri (E.16), (10) Shalimar Bagh, Block-A, Pkt. 'B', (11) Shalimar Bagh, Block 'B', Pkt.'B', (12) Shalimar Bagh, Block-N (M/S Collaboratives), (13) Wazirpur Pkt. 'B' Ph.III, (14) Paschimpuri Block 'B' '8', (15) Wazirpur Ph.I, Block-F, (16) Wazirpur Ph.I, Block-F, (17) Wazirpur Phase.I, Block-F, (18) Prasad Bagh Rehabilitation, (19) Adarsh Bhawan, (20) Preet Nagar, (21) Jhilmil Indl. Block-A (E-6), (22) Jhilmil Indl. Block-B1 (B-4), (23) Jhilmil Residential Area Block-D (EII), (24) Jhilmil Res. B1.D.(E-7), (25) Shreshtra Vihar (CHBS) (E9 to R11), (26) Kalkaji (Near Yamuna Apptt.), (27) Basant Encl. JNU Gr.III, (28) Munirka SFS, Ph.IV, Opp. JNU, (29) L.S.S. at Madangir near Pusp Bhawan, (30) Munirka Ph.II Wing B&C, (31) LSC at Basant Village, (32) Yamunapuri, (33) Shalimar Bagh, Block B, Pkt. R, (34) Shalimar Bagh, Block B near Pkt. H. (Near DESU Colony), (36) Kingsway Camp, North, (37) Rohini Local / Conventional Centre, (38) Rohini Sector-III, (39) Rohini

Sector-VII, (40) Rohini Sector-VIII, (41) Rohini Sector-VI, (42) Haider Puri, (43) Avantika, (44) Wazirpur Ph.III, (45) Janakpuri Block-A, (46) Gujranwala Phase I (CHBS), (47) Bodella Block-C, (48) Bodella Block-E, (49) Nanakpuri Block G-I, (50) Pitampura Pocket-A, joining BG, (51) Pitampura (Poorvi) Pkt. L, (52) Pitampura G-17, (53) Wazirpur Ph.III Block-H, (54) Safdarjang Dev. Areas, (55) Haiderpuri, (56) Madangir, (57) Paschimpuri Block-2, (58) Paschimpuri Block A-2, (59) Chigrag Delhi (Mandir Road), (60) Cooperative Society Kalkaji, (61) Ghonda GS to CB, (62) Tagore Garden, (63) Shalimar Bagh, Block-E, Pkt.H, (64) Pitampura Pkt. U(P), (65) Pitampura Pkt. D(P), (66) Pitampura near Hr. Secondary School, (67) Pitampura Pkt. F(U), (68) Pitampura Pkt. I(U), (69) Pitampura Pkt. Q(II), (70) Preet Nagar CHBS, (71) Shreshtra Vihar CHBS

## 14 CONVENIENT SHOPPING CENTRE

148 + 46 + 83 = 277

#### (a) Projects Completed

(1) Panchsheel Park 188 DU's (Reserve Bank Flats), (2) Katwaria Sarai, (3) Surveya Priya Vihar (Panchsheel Marg), (4) Sheikh Sarai Ph.I, (5) Malviya Nagar Extn. (6) Wazirpur Pkt. KC/KD, Ph-I, (7) Wazirpur Block IB, Ja, Ph-I, (8) Wazirpur Block J, Ph.I, (9) Wazirpur Pkt.A, Ph.II, (10) Wazirpur Pkt.B. Ph.II, (11) Kalkaji (JJ Tenements), (12) Dakshinpuri Site-II, (13) Dakshinpuri, Site-II, Block-J,(14) Dakshinpuri Site-II, Block-C, (15) Dakshinpuri Site-II, Block-F, (16) Dakshinpuri Site-II, Block-E, (17) Dakshinpuri Site-II, Block-K, (18) Dakshinpuri Site-Extn., Block-4, (19) 6 shops at Arjun Nagar, (20) Safdarjang Block A-1, Block-5, (21) Sheikh Sarai, Phase-II, Pkt.K, (22) Sheikh Sarai, Ph.II, Pkt.L, (23) Kalkaji on Plot No.82 at EPDP, (24) Near Adult Literacy Centre J.J. Tenements Kalkaji, (25) Shopping Complex at Zamrudpur, (26) C.S.S. at Janakpuri in C-3A, (27) Lawrence Road, Block-C-2, (29) Trilokpuri (1536 MIG/LIG), (30) Trilokpuri Ph.II, (31) Pitampura (Poorvi) Block-I, (32) Shalimar Bagh, Block-A Pkt.G, (33) Bodella Block 'M', (34) Bodella Block 'H', (35) Shalimar Bagh Block-A, Pkt.C, (36) Shalimar Bagh, Block-B, Pkt.P, (37) East of Kailash, Block-D, (38) Jeevan Vihar, (39) Sarvodaya Enclave, (40) Shanti Niketan, (41) Shahpur Jat, (42) Navjeevan Vihar, (43) Westend, (44) Lok Sevak Coop. House Bldg. Society at Geetanjali, (45) Coop. Cosmopolitan Colony, (46) EPDP Colony, (47) CSC Masjid Moth, (48) Safdarjang, (49) East of Kailash, Block-A, (50) East of Kailash, Block-E, (51) East of Kailash, Block-B, (52) East of Kailash, Block-C, (53) Masjid Moth MIG/LIG Ph.II, (54) Vasant Vihar, Group-I, Block-A, (55) Vasant Vihar, Group-II, Block-A, (56) Vasant Vihar, Block-E, (57) Anand Lok, (58) Gulmohar Park, (59) Malviya Nagar Ph.I & II, (60) Basant Vihar Block-D, (61) At East of Kailash, Block-C (Suraj Parbat), (62) Shalimar, Block-A, Pkt.D, (63) Janakpuri, (64) Lawrence Road, A-1, (65) Janakpuri C4/A, (66) Janakpuri C4/G, (67) Janakpuri D-1, (68) Janakpuri D/II/A, (69) Wazirpur, Block-I, Ph.I, (70) Lawrence Road, C-8, (71) Lawrence Road, C-5, (72) Lawrence Road, C-4, (73) Janakpuri A-5/A, (74) Janakpuri, A-5/A, (75) Janakpuri A/5/C, (76) Janakpuri B-30B, (77) Janakpuri B-1/4, (78) Janakpuri, B-2/A, (79) Janakpuri, B-2/A, (80) Janakpuri, B-2 (Gurunankpura), (81) Janakpuri, C-1/A, (82) Janakpuri, C-2/B, (83) Janakpuri, C-2/D, (84) Janakpuri, C-2/C, (85) Gujranwala, Ph-I, (86) Shakti Nagar Extn., (87) Pitampura Pkt. J(P), (88) Pitampura Pkt. N(D), (89) Shalimar Bagh I/P, (90)

Shalimar Bagh, Block-B, Pkt.D, (91) Shalimar Bagh, Block-D, (92) Shalimar Bagh Block-A, Pkt.E., (93) Janakpuri C-4/D, (94) Janakpuri C-4/F, (95) Janakpuri, C-6/B, (96) Safdarjang, (Opp. Usha Niketan), (97) Safdarjang, A/5, (98) Safdarjang B-5, (99) Wazirpur, Block-A (Ph.I, (100) Wazirpur, Block-B (Ph.I), (101) Wazirpur, Block-G (Ph.I), (102) Wazirpur, Block B-2 (Ph.II), (103) Wazirpur, Block-A/B (Ph.II), (104) Wazirpur, A/E (Ph.II), (105) Wazirpur, Block-A, (106) East of Kailash, MIG Group Housing (Block-C), (107) Malviya Nagar, Block-J, (108) Masjid Mother, Block-D, (109) Sheikh Sarai (Ph.II, Site-II), (110) Masjid Moth, Block-E (EFGH), (111) Sheikh Sarai, Ph.II, Site-I, (112) Katwaria Sarai, (113) Madangir (Janta Flats) I, (114) Madangir (Janta House-II), (115) Madangir retired personal, (116) Saravpriya Vihar, (117) Rajouri Garden, Pkt.A (MIG), (118) Rajouri Garden, Pkt. C (LIG), (119) Rajouri Garden, Pkt. C (Janta), (120) Rajouri Garden, Pkt. D(1440 LIG), (121) Rajouri Garden, Pkt. F(HNP), (122) Rajouri Garden, Pkt.L, (123) Rajouri Garden, MIG (Near Govt. of India Press), (124) Rajouri Garden, Pkt. K (LIG for retd. Person), (125) Rajouri Garden (Shop/Resi) Opp. Block-B, (126) Shiv Nagar Extn., Jail Road, (127) Prashad Nagar, (128) Naraina (GH) H. Block (Resd.), (129) Naraina, Block-I (Ashok Niketan) Resd. (130) Madipur, Pkt.II JJ Colony, (131) Kalkaji, Pkt. C, Site-I, (132) Kalkaji, Pkt. C Site-II, (133) Kalkaji, Pkt. B Site-I, (134) Kalkaji, Pkt.B, Site-II, (135) Paschimpuri, Block-A-I, (136) Shalimar Bagh (GH) Block-A, Pkt.D, (137) Tagore Garden, Block-A, (138) Tagore Garden, Block-C, (139) Tagore Garden, Block-F, (140) Rajouri Garden, G-8 Area (182 LIG), (141) Rajouri Garden, G-8, Area (976 LIG), (142) Paschimpuri, Block-I, (143) Vasant Vihar, Block-E, (144) Vasant Vihar, Block-H, (145) Madan Pur Dairy Farm, (146) Hemkunt, (147) Bodella, (148) Wazirpur (Satyawati College)

#### (b) Projects in Progress

(1) Hauz khas, in GH . Pkt. of SFS, (2) Sheikh Sarai, Ph.I, Pkt. C Gr.II, (3) Sheikh Sarai, Ph.I, Pkt. B Gr.II, (4) Sheikh Sarai, Ph.I, Pkt. C Gr. ISFS, (5) SFS near Community Centre At Kalkaji, (6) At Basant Enclave near SFS Gr.II, (7) Madangir (Opp. Khanpur Depot.), (8) Ghonda (CS-I) Bl.C, (9) Ghonda (CS-2) Bl.C, (10) Ghonda (CS-.3) Bl.C, (11) Ghonda (CS-4) Bl.C, (12) Ghonda (CS-5) Bl.C, (13) Ghonda (CS-.6) Bl.C, (14) Ghonda (CS-.7) Bl. C, (15) Block B-3, (16) Dilshad Garden, Site-II, (17) Trilokpuri (Mayur Vihar) Pkt.II, (18) Dilshad Garden, Site-III, (19) Dilshad Garden, Site-IV, (20) 4 CSC at Nand Nagri as per Scheme No. 585 (in the GH-2145) (Janta Houses), (21) Lawrence Road, Pkt. B-2, (22) New Friends Colony (CHBS) Site-I, (23) New Friend Colony, (24) Friends Colony, Site-IV, (25) Neeti Bagh, (26) Shalimar Bagh, B1.B, Pkt.A, (27) CSC, Site-10, Friends colony, (28) Janakpuri A-2/A, 29. Paschimpuri, B1.A-5, 30. Janakpuri C4/B5, 31. Sheikh Sarai, 32. Malviya Nagar Extn.(At Saket), 33. Pitampura Block D/D, 34. Pitampura Bl.C (Poorvi), 35. Panchsheel Park MIG/ LIG Houses, 36. Ashok Vihar Ph. I, Bl.N F&H, 37. Pitampura Pkt.F(P), 38. Pitampura Pkt.S(U), 39. Madhuvan (CHBS), 40. Nirman Vihar (CHBS), 41. Swasthya Vihar (CHBS), 42. Defence Head Quarters (CHBS), 43. Jhilmil, Ph.II, 44. Bodella, Bl. JG-II, 45. Raja Garden, G-3 Area, 46. Central Govt.Service Co-operative housing Society at Bodella.

### (c) Projects in Planning Stage

1. CSC at Yamunapuri Block BI to B5, 2. Naraina Bl.I (Ashok Niketan), 3. Shalimar Bagh B1.B Pkt.S, 4. Rajouri Garden (LIG/Janta) Bl.G, 5. Sidharth Enclave, 6. New Friends Colony Site-III, 7. New Friends Colony Site- IV, 8. New Friends Colony Site- V, 9. New Friends Colony Site- VI, 10. Wazirpur Pkt.C (Ph.III), 11. Paschimpuri Pkt. Bl. A-2, 528 Janta DU's, 12. Delhi Officers CHBS, 13. Janakpuri C4/C, 14. Wazirpur (I.C.I Ph.II), 15. Wazirpur Co.op HSS Ph.III, 16. Shalimar Bagh Bl.A, 17. Wazirpur Pkt. A Ph.III, 18. Madipur, 19. Dakshin Puri, 20. Karampura Village, 21. Yusuf Sarai, 22. Tamoor Nagar, 23. Min. of Health, 24. Adarsh Bhawan CHBS Plot No. 13&15, 25. Adarsh Bhawan CHBS Rod No. 30, 26. Kalkaji Extn Between Pkt. A-12 & 13, 27. Dakshinipuri site I Bl. 17, 28.- do- site II, 29. Kalkaji Gr.II SFS, 30. Trilokpuri, 31. Shalimar Bagh, Bl.A Pkt.E, 32. Shalimar Bagh, Bl.B Pkt.K, 33. Shalimar Bagh, Bl.B Pkt.R, 34. Shalimar Bagh, Bl.B Pkt.L, 35. Shalimar Bagh, Bl.B Pkt.E, 36. Shalimar Bagh, Bl.B Pkt.T, 37. Shalimar Bagh, Bl.B Pkt.F, 38. Shalimar Bagh, Bl.B Pkt.K, 39. Paschimpuri Extension, 40. New Friends Colony site no.II, 41. CSC Awantika 3 Nos., 42. Rohini Ph. I Sector-III, 43. Janakpuri A/B, 44. Janakpuri A.1/A, 45. Janakpuri A-2/B, 46. Janakpuri A-2/A, 47. Janakpuri Bl.A, 48. Janakpuri Bl.A, 2c, 49. Janakpuri Bl.A 4B., 50. Janakpuri, 51. Wazirpur Ph.III Pkt.B, 52. Janakpuri Bl.A, 4B, 53. CSC at Pitampura Bl.m/p, 54. CSC at Pitampura Bl.T/P, 55. CSC at Pitampura Bl.Y/P, 56. CSC at Pitampura Bl.M/D, 57. CSC at Pitampura Bl.C/P, 58. CSC at Pitampura Bl.H/D, 59. CSC at Pitampura Bl.G/H, 60. CSC at Pitampura Bl.H/U, 61. CSC at Pitampura Bl.W/P, 62. CSC at Pitampura Bl.Q/D, 63. CSC at Pitampura Bl.M/P, 64. CSC at Pitampura Bl. B/D, 65. CSC at Pitampura Bl.N/U, 66. Hauz khas (Mehrauli Rd.), 67. Rajouri Garden Pkt.L(MIG) G-8 area, 68. Jhilmil (Residential) Ph.I, Bl.c, 69. Tagore Garden Bl.E, 70. Bodella Bl.F, 71. Dilshad Garden (GH. Pkt.A), 72. Lawrence Road, 73. Bodella Bl.E, 74. Pitampura (Poorvi) Pkt.N, 75. Pitampura (Poorvi) Pkt.H, 76. Pitampura (Poorvi) Pkt.K, 77. Pitampura (Poorvi) Pkt.Q, 78. Paschimpuri A3, A4, A5, 79. Niti Bagh, 80. New Rajdani CHBS, 81. Civil Aviation, 82. Bhat Nagar CHBS, 83. Rashtriya Jan CHBS

### 15 EXISTING WHOLESALE MARKETS, WAREHOUSING AND TRANSPORT CENTRES – 8 IN NOS. (MPD-2021 AD PAGE 82)

(1) Azadpur (Fruit and vegetable), (2) Okhla (Fruit and vegetable), (3) Keshopur (Fruit

and vegetable), (4) Naraina (Iron and Steel), (5) Sanjay Gandhi Transport Centre (Transport/Warehousing), (6) Rohtak Road Transport Centre (Transport/Warehousing), (7) Narela (Food grains), (8) Najafgarh (Food grains).

### 16 INTEGRATED FREIGHT COMPLEXES – 5 Nos.

(1) Madanpur Khadar (NH-2), (2) Gazipur (NH-24), (3) Narela (NH-1), (4) Dwarka (NH-8), (5) New site in Urban Extension (Rohtak Road) Tikri Kalan

### 17 NEW LARGE WHOLESALE MARKETS UNDER DEVELOPMENT – 4 IN NOS. (MPD-2021 AD P-82)

(1) Loni Road, (2) Rohini Ph-IV/V, (3) Dwarka Sub-City, (4) Narela Sub-City

### 18 DETAILED LIST OF FRUIT & VEGETABLES MARKET DEVELOPED BY MCD—64 in Nos.


#### City Zone

(1) Sir Syed Ahamad Road Tehbazari Stalls, Daryaganj, (2) Tiraha Bairam Khan Market, (3) Bagh Diwar Market (Gandhi Mela Ground market), (4) Tikona Park Fruit & Vegetable market, (5) Dayananad Market




#### Karol Bagh Zone

(6) Outside Pusa Gate R-Block, New Rajinder Nagar Vegetable Market, (7) West Patel Nagar New Market, (8) J.J. Colony D. Block, Indrapuri Fruit and Vegetable Market, (9) Bapa Nagar Fruit & Vegetable Market, (10) Guru Nanak Market, Ganda Nalla, (11) Dev Nagar Market, (12) Anand Parbat Market, (13) Shastri Nagar Market, (14) Tri Nagar Vegetable Market, (15) Raigharpura Fruit & Vegetable Market,



#### West Zone

(16) Din Dayal Upadhyaya Market, Shivaji Marg, Delhi, (17) Chhoti Sabzi Mandi, Janakpuri, (18) Janta Market, Tilar Nagar, (19) Subhash Nagar (Main Market), (20) Banda Bairagi Market, Ramesh Nagar, (21) Moti Nagar 'A' Block Market, (22) Raghubir Nagar Market (Shivaji Market)



### Sadar Paharganj Zone

(23) Mundewalan Road Market, (24) Basti Harphool Singh Market, (25) Pahari Dhiraj, (26) Ratan Market No.1 & 2, (27) Chha Tooti Market, (28) Ara Kasha Road Market, (29) Indra Market, (30) Kishanganj Ganda Nalla Market



### Green Park Zone (South Zone)

(31) L-Block Green Park Extension Market, (32) Indira Market Sector-VI, R.K.Puram, (33) Satta Bazar Gujral Market, Sector-IX, R.K.Puram (LDO Plot Market), (34) Shastri Market, South Moti Bagh, (35) Munirka Janta Market, (36) Bhagat Singh Market (Malviya Nagar Market), (37) L-Block, Malviya Nagar Market, (38) Kassaiwala Gali Market, Mehrauli, (39) Prem Market, Dakshinipuri, (40) Badarpur Market.

### Lajpat Nagar Zone

(41) Seva Nagar Market, (42) Lajpat Nagar Central market, (43) Lal Sai Market, (44) Hari Nagar Ashram Market, (45) Shastri Market Bhogal, (46) Janta Market, Govindpuri, (47) Kailash Colony Market

### Najafgarh Rural Zone

(48) Palam Colony Market, (49) Vir Bhagat Singh Market, Najafgarh, (50) Nangloi Market, (51) Mangolpuri 'A' Block Market

### Narela Rural Zone

(52) Narela Market, (53) Rishi Nagar Market



### Shahdara Zone

(54) Yamuna Bridge Market, (55) Seelampur Market, (56) Nand Nagri market, (57) Maujpur Market, (58) Gandhi Nagar Market, (59) Kailash Nagar Market, (60) Tikona Park market, Shahdara, (61) Motiram Agarwal Market (Shahdara), (62) Jheel Khurenja Market, (63) Khureji Khas Market, (64) Laxmi Nagar Market.



R. G. Gupta (M: 09811018374) City / Policy Planner  
UPS Campus, Block-A, Preet Vihar, Delhi-92

Coopted member Vidhan Sabha,  
Ex. Sr. Secy. to a Committee in the parliament,  
Ex. A. Commissioner, Planning, DDA, Ex. Advisor to CM Delhi,  
Ex. Advisor to i) DSIDC, ii) DAMB, iii) DTTDC, iv) DLPPC, v) Slum Dept.,  
President: Character Infrastructure Educational Society,  
Director: R. G. Macro Planners Pvt. Ltd.,  
UPS Campus, Block-A PreetVihar, Delhi-110092  
Email: ram\_gopal\_gupta@yahoo.co.in  
web : www.rgplan.org ; blog. www.ramgopalgupta.blog.com